

NOTE:  
 THE LOT NUMBER IS PLACED IN THE UPPER  
 LEFT HAND CORNER OF LOTS AS YOU FACE  
 THE LOT AND IS INDICATED THUS [arrow pointing to upper left corner]  
 LOCATION OF GR. MARKER SHOWN THUS [arrow pointing to center of lot]  
 ARROW INDICATES DIRECTION GRAVE  
 MARKERS WILL FACE.  
 ALL LOTS ARE 2 GRAVE LOTS EXCEPT  
 WHERE OTHERWISE NOTED.  
 ALL 2 GR. LOTS ARE 6' X 10'  
 ALL 3 GR. LOTS ARE 9' X 10'  
 LOT SUMMARY:  
 473 2 GR. LOTS  
 44 3 GR. LOTS  
 517 TOTAL LOTS  
 14 MAUSOLEUM LOTS ARE 12' X 20'

**HOLY CROSS CEMETERY**  
 ARRON, OHIO  
**SECTION 23**  
 CENTRAL AND WEST PARTS  
 SCALE 1" = 20'  
 J.C.  
 APRIL 6, 1989

SEE CENTRAL PART ABOVE

SEE EAST PART

SEE WEST PART BELOW

20' DRIVE

20' DRIVE

SEE SECTION 24

CENTRAL PART WEST PART

EAST PART CENTRAL PART

CEMETERY PROPERTY LINE

CEMETERY PROPERTY LINE

CENTRAL PART WEST PART

SECTION 23

SECTION 24

GRAVE MARKERS

MONUMENT LOTS  
 (880 TO 887)

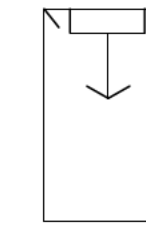
GRAVE MARKER LOCATION  
 AND  
 MONUMENT LOCATION

4'-6" X 1'-6" FON.  
 4'-6" X 5'-6" FON.  
 7'-9" X 5'-6" FON.  
 4'-6" X 1'-6" FON.

SEE SECTION 24

**SECTION NOTES**

- ① THE LOT NUMBER IS PLACED IN THE UPPER LEFT HAND CORNER OF THE LOT AS YOU FACE THE LOT AND IS INDICATED AS A SLASH OR TICK MARK.
- THE LOCATION OF GRAVE MARKERS ARE SHOWN BELOW WITH ARROW INDICATING DIRECTION GRAVE MARKERS WILL FACE.



- ALL LOTS ARE 2-GRAVE LOTS UNLESS OTHERWISE NOTED ON THE DRAWING.
- ALL 2-GRAVE LOTS ARE 6'-0" X 10.0'
- ALL 3-GRAVE LOTS ARE 9'-0" X 10.0'

**LEGEND**

- FLUSH MARKERS ONLY
- TREE/LANDSCAPE LOCATIONS

**MONUMENT NOTES**

- MONUMENT LOTS ARE RESTRICTED TO THOSE AS SHOWN ON SECTION MAP.
- ALL MONUMENT LOTS ARE EITHER 2-GRAVE OR 3-GRAVE LOTS.
- ALL FOUNDATIONS ARE LOCATED WITHIN LOTS.

**LOT SUMMARY**

532	2-GRAVE LOTS
0	3-GRAVE LOTS
532	TOTAL LOTS
1,064	TOTAL GRAVES

No.	DATE	REVISION

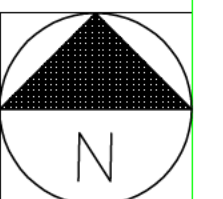
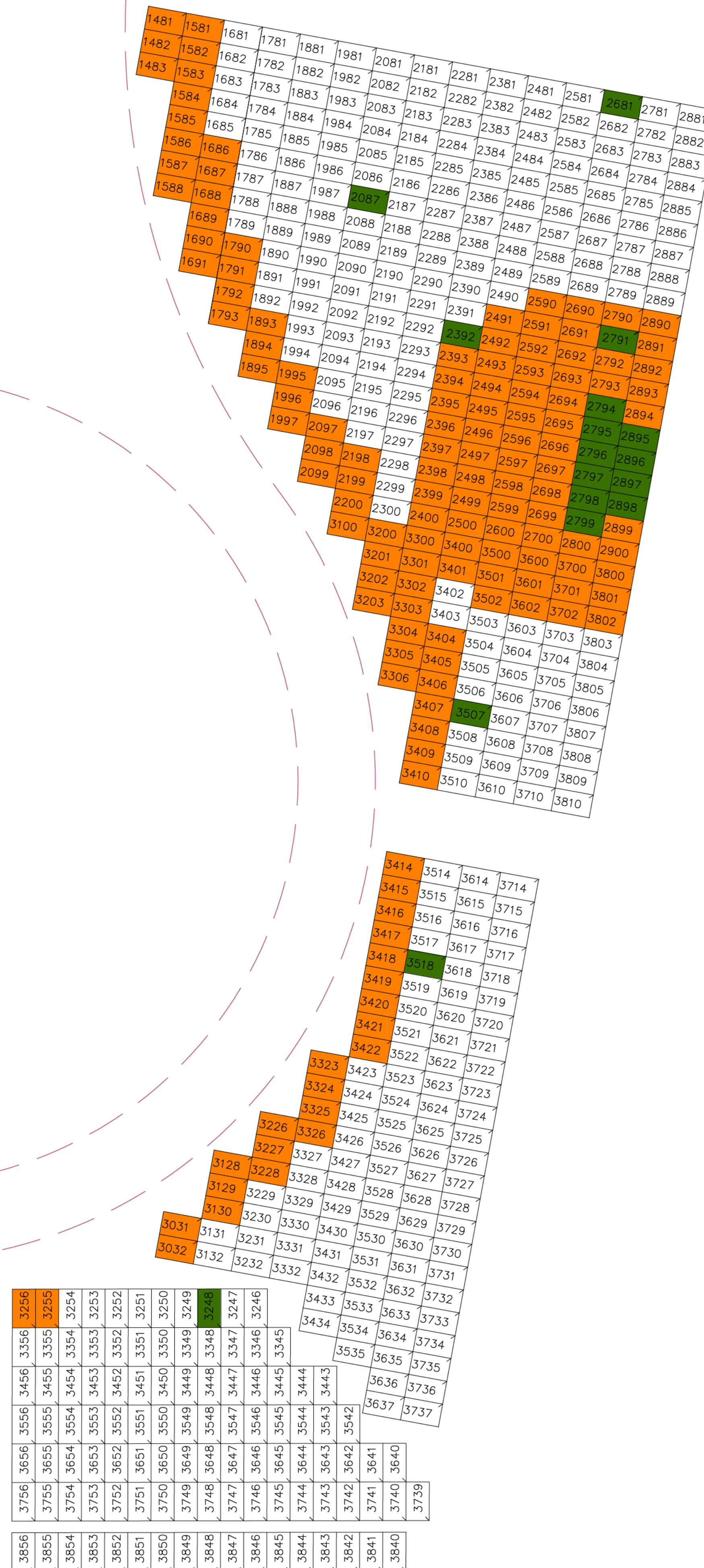
OFFICE OF DEVELOPMENT  
Catholic Cemeteries Association  
10000 Miles Ave. Cleveland, Ohio  
44105  
216.641.7575  
FAX: 216.641.0212

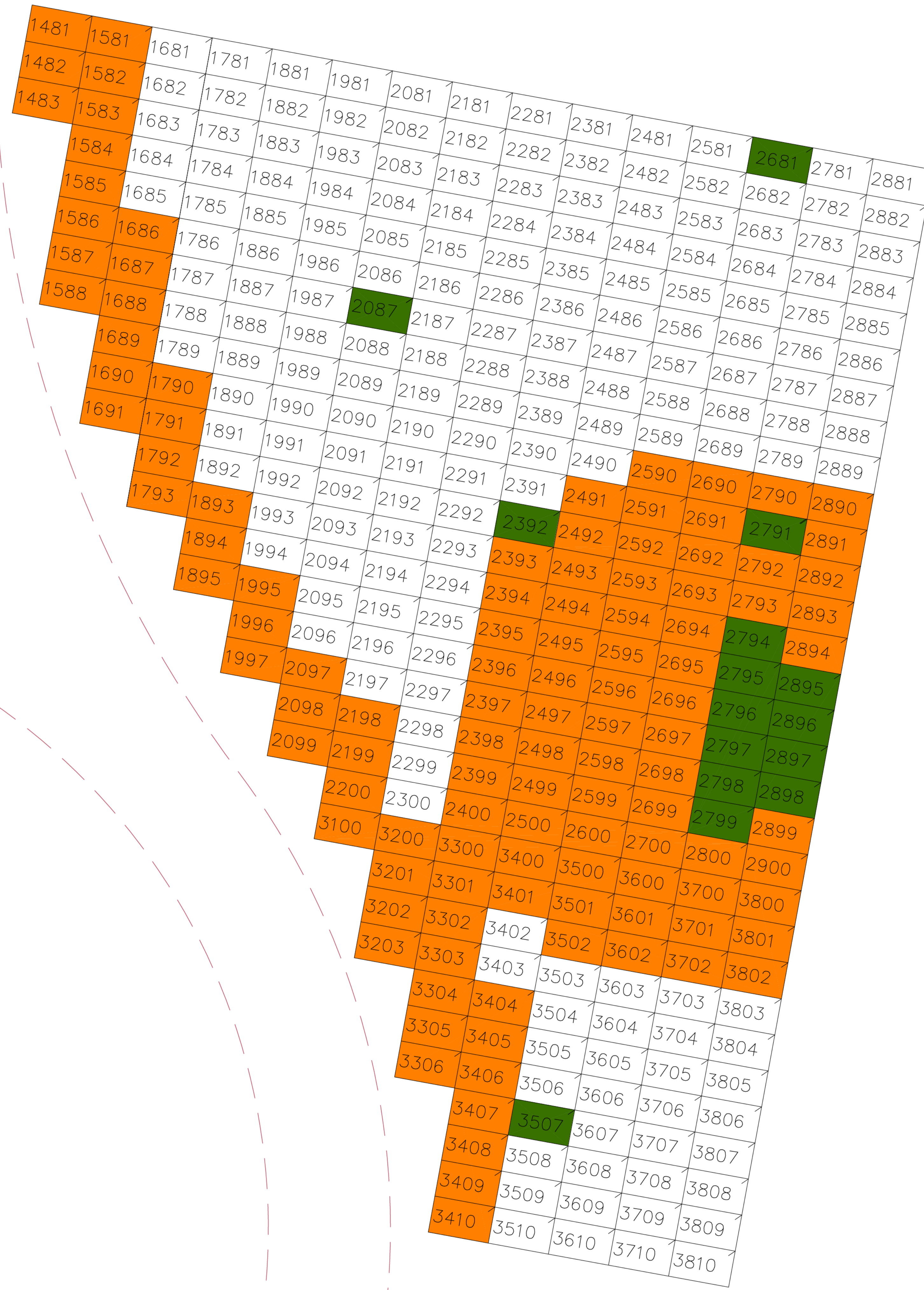
**Holy Cross Cemetery - Akron, Ohio  
Section 23  
WHOLE SECTION**

SHEET NAME:

DATE: 1.07.2009

PROJECT No.:





**SECTION NOTES**

- ① THE LOT NUMBER IS PLACED IN THE UPPER LEFT HAND CORNER OF THE LOT AS YOU FACE THE LOT AND IS INDICATED AS A SLASH OR TICK MARK.
  - THE LOCATION OF GRAVE MARKERS ARE SHOWN BELOW WITH ARROW INDICATING DIRECTION GRAVE MARKERS WILL FACE.
- 
- ALL LOTS ARE 2-GRAVE LOTS UNLESS OTHERWISE NOTED ON THE DRAWING.
  - ALL 2-GRAVE LOTS ARE 6'-0" X 10.0'  
ALL 3-GRAVE LOTS ARE 9'-0" X 10.0'

No.	DATE	REVISION

**LEGEND**

- FLUSH MARKERS ONLY
- TREE/LANDSCAPE LOCATIONS

**MONUMENT NOTES**

- MONUMENT LOTS ARE RESTRICTED TO THOSE AS SHOWN ON SECTION MAP.
- ALL MONUMENT LOTS ARE EITHER 2-GRAVE OR 3-GRAVE LOTS.
- ALL FOUNDATIONS ARE LOCATED WITHIN LOTS.

**LOT SUMMARY**

313	2-GRAVE LOTS
0	3-GRAVE LOTS
<hr/>	
313	TOTAL LOTS
626	TOTAL GRAVES

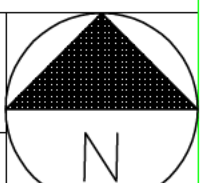
OFFICE OF DEVELOPMENT  
 Catholic Cemeteries Association  
 10000 Miles Ave. Cleveland, Ohio  
 44105  
 216.641.7575  
 FAX: 216.641.0212

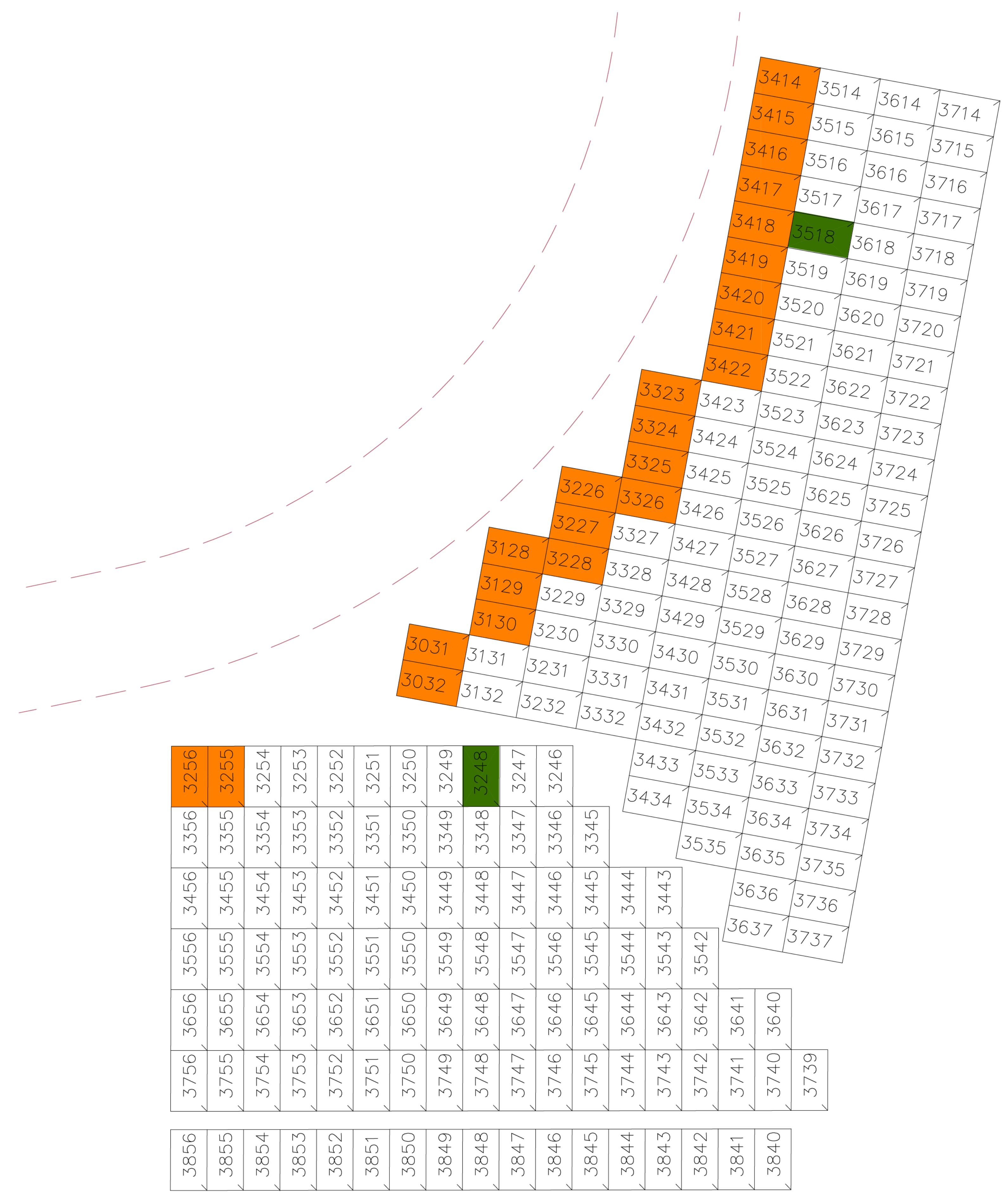
**Holy Cross Cemetery - Akron, Ohio**  
**Section 23**  
**North Part**

SHEET NAME:

DATE: 1.07.2009

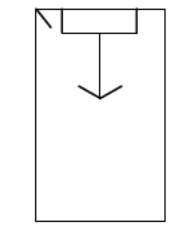
PROJECT No.:





3856	3855	3854	3853	3852	3851	3850	3849	3848	3847	3846	3845	3844	3843	3842	3841	3840	
3756	3755	3754	3753	3752	3751	3750	3749	3748	3747	3746	3745	3744	3743	3742	3741	3740	3739
3656	3655	3654	3653	3652	3651	3650	3649	3648	3647	3646	3645	3644	3643	3642	3641	3640	
3556	3555	3554	3553	3552	3551	3550	3549	3548	3547	3546	3545	3544	3543	3542			
3456	3455	3454	3453	3452	3451	3450	3449	3448	3447	3446	3445	3444	3443				
3356	3355	3354	3353	3352	3351	3350	3349	3348	3347	3346	3345						
3256	3255	3254	3253	3252	3251	3250	3249	3248	3247	3246							

**SECTION NOTES**

- ① THE LOT NUMBER IS PLACED IN THE UPPER LEFT HAND CORNER OF THE LOT AS YOU FACE THE LOT AND IS INDICATED AS A SLASH OR TICK MARK.
  - THE LOCATION OF GRAVE MARKERS ARE SHOWN BELOW WITH ARROW INDICATING DIRECTION GRAVE MARKERS WILL FACE.
- 
- ALL LOTS ARE 2-GRAVE LOTS UNLESS OTHERWISE NOTED ON THE DRAWING.
  - ALL 2-GRAVE LOTS ARE 6'-0" X 10.0'  
ALL 3-GRAVE LOTS ARE 9'-0" X 10.0'

No.	DATE	REVISION

**LEGEND**

- FLUSH MARKERS ONLY
- TREE/LANDSCAPE LOCATIONS

**MONUMENT NOTES**

- MONUMENT LOTS ARE RESTRICTED TO THOSE AS SHOWN ON SECTION MAP.
- ALL MONUMENT LOTS ARE EITHER 2-GRAVE OR 3-GRAVE LOTS.
- ALL FOUNDATIONS ARE LOCATED WITHIN LOTS.

**LOT SUMMARY**

219	2-GRAVE LOTS
0	3-GRAVE LOTS
219	TOTAL LOTS
438	TOTAL GRAVES

OFFICE OF DEVELOPMENT  
Catholic Cemeteries Association  
10000 Miles Ave. Cleveland, Ohio  
44105  
216.641.7575  
FAX: 216.641.0212

**Holy Cross Cemetery - Akron, Ohio**  
**Section 23**  
**South Part**

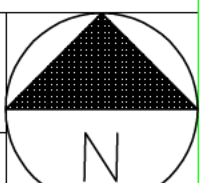
SHEET NAME:

DATE: 1.07.2009

PROJECT No.:

**A1 SECTION 23 - SOUTH PART**

1"=10'



M  
L  
K  
J  
I  
H  
G  
F  
E  
D  
C  
B  
A